
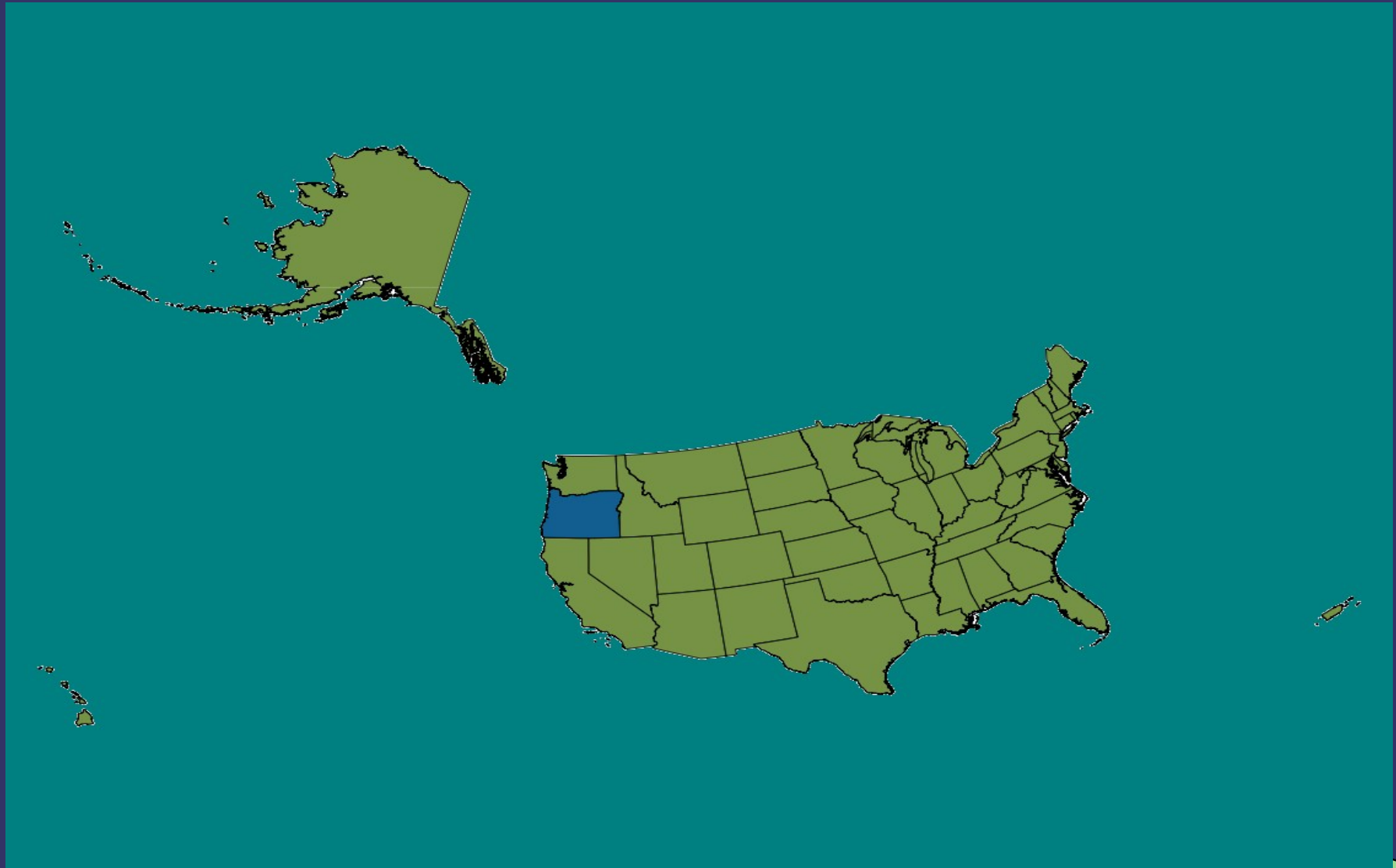


Local OSGeo Chapter for Oregon


PDX-OSGEO



Local OSGeo Chapter for Oregon



epsg:2913



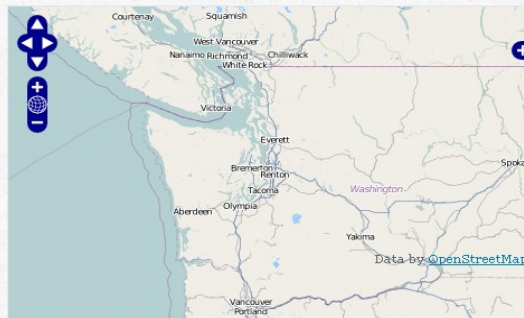
Local OSGeo Chapter for Oregon

What is CUGOS?

The Cascadia chapter of the OSGeo is based on a regional FOSS GIS user group formed in 2007 called Cascadia Users of Geospatial Open Source (CUGOS). We are an active group of members who are passionate about open source software, GIS, and our region. We have members from all walks of life, a large spectrum of business and academia, and active OSGeo members (board members, charter members, and active project participants).



We are passionate about open source software, GIS, and our region.



Usermap (Points to come!)

This map shows the location of CUGOS members throughout the region. It's also an example of the kind of application you can easily create using only free, open source technologies!

Projects

CUGOS tries to maintain active Geo-Spatial projects to help engage the community, sharpen our skills, and provide unique hands on learning.

Donate

Donate



Mailing List

Visit the [CUGOS Google Groups](#) page to sign up for the mailing list!

Meetings

Be sure to attend one of our monthly meetings as well. We meet at offices of [LizardTech](#) in downtown Seattle on the 3rd Wednesday of every month at 6pm.

Events

CUGOS Monthly Meeting

We meet on the 3rd Wednesday of every month. Next meeting: Wed Jan 19th 2011


<http://lizardtech.com/company>

Mission


The OSGeo Cascadia Chapter strives to provide support for local users of Open Source Geospatial software, and to promote the goals and projects of the Open Source Geospatial Foundation. The Chapter is focused on the Pacific Northwest region of the United States as well as Southern British Columbia. The group hosts meetings providing networking, support and educational opportunities to the local members.

History

Started in February 2007, CUGOS has quickly grown from a core of three founders to a mailing list of over 100 active members. Loosely based on the FRUGOS group, we



Local OSGeo Chapter for Oregon



OSGeo

Log in / create a

[page](#) [discussion](#) [view source](#) [history](#)

PDX-OSGEO

(Redirected from Pdx)

Welcome to the PDX-OSGEO Local Chapter!

Contents [\[hide\]](#)

- 1 News
- 2 Meeting presentations or topics
- 3 About the PDX-OSGEO Local Chapter
 - 3.1 Introduction
 - 3.2 History
 - 3.3 Mission
 - 3.4 Objectives
- 4 Getting Involved
 - 4.1 Mailing List
 - 4.2 IRC
 - 4.3 Membership
 - 4.4 Leadership
 - 4.5 Meetings
 - 4.6 Wiki
 - 4.6.1 How To Write WIKI
- 5 2011 Unconference
 - 5.1 2011 GIS in Action Notes
 - 5.2 Unconference Sessions
 - 5.2.1 = (preliminary) unconference lessons learned ===
 - 5.3 April 1, 2011 April Fools' Hackathon
 - 5.4 Volunteers
 - 5.5 Social Media - Following the Unconference
 - 5.6 Recommended Further Reading
 - 5.7 Event Set Up


navigation

- Main page
- Community portal
- Current events
- Recent changes
- Random page
- Help

search

toolbox

- What links here
- Related changes
- Special pages
- Printable version
- Permanent link



Local OSGeo Chapter for Oregon



News About Specifics Sessions Sponsors Wiki [Register now!](#)

WhereCampPDX 4

October 7-9, 2011

WhereCampPDX Wiki

Wiki Menu

- [Edit this page](#)
- [Old revisions](#)
- [Recent changes](#)
- [Login via OpenID](#)
- [Login via account](#)

Wiki Search

2011

WhereCampPDX 2011

[Edit](#)

Schedule


- Friday, October 7th: Evening kickoff party, 6-9PM. Location TBD
- Saturday, October 8th: Unconference from 10AM-6PM at Metro, followed by dinner and hacking at PIE
- Sunday, September 9th: Games, walkshop, and other fun activities, around downtown/Old Town, details TBA.

Please register at <http://wheremapdx11.eventbrite.com/>

[Edit](#)

Details

- [About the event](#)
- [Event specifics](#)
- [Sessions and proposals](#)



Local OSGeo Chapter for Oregon

Join us

See you in Portland or hear from you on the email list with our 100 other subscribers

